




# St. Tammany Parish, Louisiana Feasibility Study
















Appendix D – Annex 2 - Map

July 2023

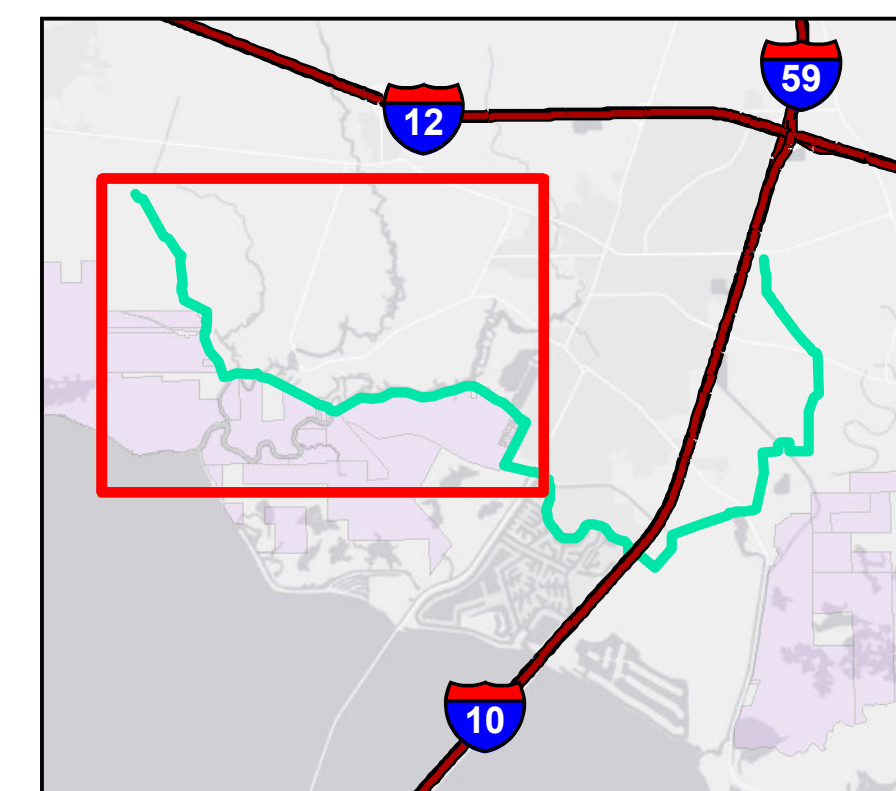
# South and West Slidell Combined Levee - West Side Detail with Relocations



## Legend

-  IHS Pipeline Dataset
-  Alt6c Flood Gates
-  Alt6c Pump Stations
-  Alt6c Road Ramps over Levee
-  Alt6c Floodwalls
-  South and West Slidell Combined Levee
-  Slidell\_Leeves1
-  Slidell\_Leeves2
-  Alt6c Staging Areas
-  South and West Slidell Combined ROW
-  Pump Station (Active)
-  FWSBoundaries
-  FWSInterest

## LOCATION MAP



Date: 1/15/2021

